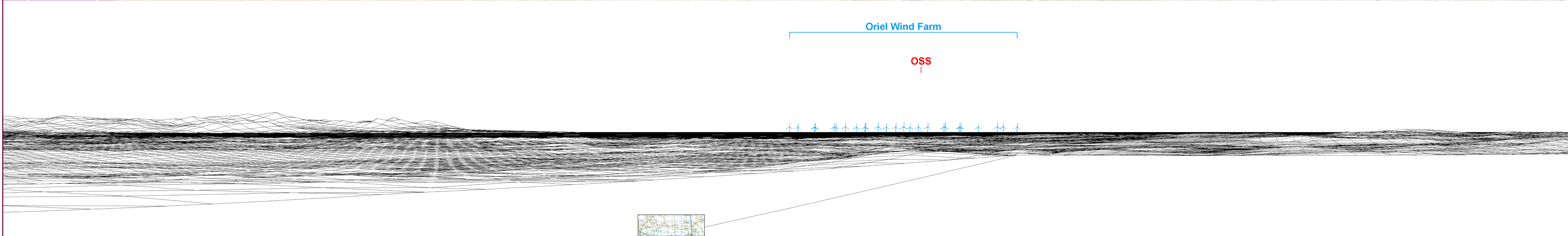




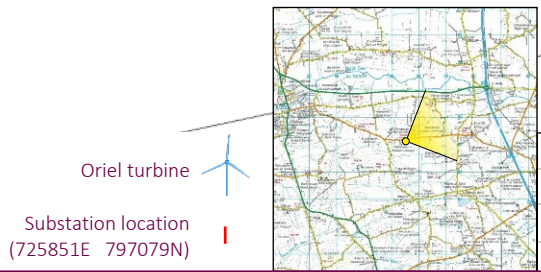
90 Degree Baseline image



90 Degree Wireline

Oriel Wind Farm

OSS



Oriel turbine
Substation location
(725851E 797079N)

Turbine	Generic 3-blade	Camera	Nikon D600	Easting	700421
Rotor dia	236 m	Date	09.09.19 - 15.20	Northing	789202
Hub height	152 m (above LAT)	View elevation	115 m ASL	Direction	65°
Tip height	270 m (above LAT)	Field of View	90°	Distance	25742 m

Title:
VP 11
Mullacurry - R170
Baseline & Wireline

Figure 27.22a	Drawn by:	PM
ITM IRENET 95	Checked:	SA
Data Source: RPS 2023	Job Ref:	NI 2124
Status: Revision A	Date:	Nov 2023

Project
ORIEL WIND FARM PROJECT

This image provides landscape and visual context only

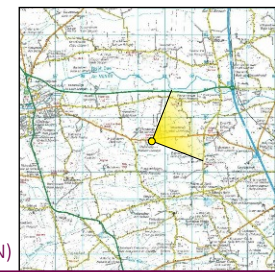
Client
ORIEL WIND FARM PROJECT

Elmwood House, 74 Boucher Road
BELFAST, BT12 6RZ
028 9066 7914



90 Degree Photomontage

This image is for visual context purposes only



Substation location
(725851E 797079N)

Turbine	Generic 3-blade	Camera	Nikon D600	Easting	700421
Rotor dia	236 m	Date	09.09.19 - 15.20	Northing	789202
Hub height	152 m (above LAT)	View elevation	115 m ASL	Direction	65°
Tip height	270 m (above LAT)	Field of View	90 °	Distance	25742 m

Title:
**VP 11
Mullacurry - R170
Photomontage**

Figure 27.22b	Drawn by:	PM
ITM IRENET 95	Checked:	SA
Data Source: RPS 2023	Job Ref:	NI 2124
Status: Revision A	Date:	Nov 2023

Project
ORIEL WIND FARM PROJECT

Client
ORIEL WINDFARM
OFFSHORE RENEWABLE ENERGY

RPS MAKING COMPLEX EASY
Elmwood House, 74 Boucher Road
BELFAST, BT12 6RZ
028 9066 7914



53.5 Degree Photomontage

Planar projection - view flat at a comfortable arm's length

Substation location (725851E 797079N)	Turbine	Generic 3-blade	Camera	Nikon D600	Easting	700421
	Rotor dia	236 m	Date	09.09.19 - 15.20	Northing	789202
	Hub height	152 m (above LAT)	View elevation	115 m ASL	Direction	72°
	Tip height	270 m (above LAT)	Field of View	90 °	Distance	25742 m

Title:
**VP 11
 Mullacurry - R170
 Photomontage**

Figure 27.22c	Drawn by:	PM
ITM IRENET 95	Checked:	SA
Data Source: RPS 2023	Job Ref:	NI 2124
Status: Revision A	Date:	Nov 2023

Project
ORIEL WIND FARM PROJECT

Client




ORIEL WINDFARM
 OFFSHORE RENEWABLE ENERGY



RPS
 MAKING COMPLEX EASY

Elmwood House, 74 Boucher Road
 BELFAST, BT12 6RZ
 028 9066 7914



N

S

Oriel Wind Farm

OSS

NISA

Turbine	Generic 3-blade	Camera	Nikon D600	Easting	700421
Rotor dia	236 m	Date	09.09.19 - 15.20	Northing	789202
Hub height	152 m (above LAT)	View elevation	115 m ASL	Direction	0° + 180°
Tip height	270 m (above LAT)	Field of View	180 °	Distance	25742 m

Title:
VP 11
Mullacurry - R170
Cumulative Offshore Wireline

Figure 27.22d	Drawn by:	PM
ITM IRENET 95	Checked:	SA
Data Source: RPS 2023	Job Ref:	NI 2124
Status: Revision A	Date:	Nov 2023

Project
ORIEL WIND FARM PROJECT

Client

ORIEL WIND FARM
OFFSHORE RENEWABLE ENERGY


 Elmwood House, 74 Boucher Road
 BELFAST, BT12 6RZ
 028 9066 7914